Key

01A

01

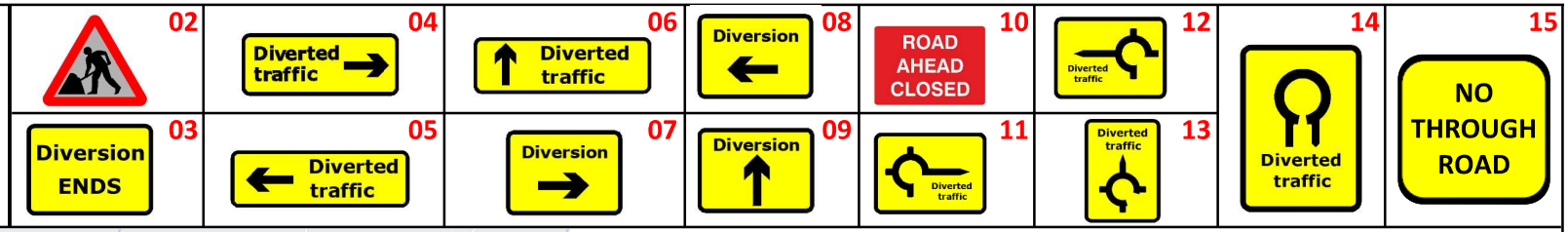

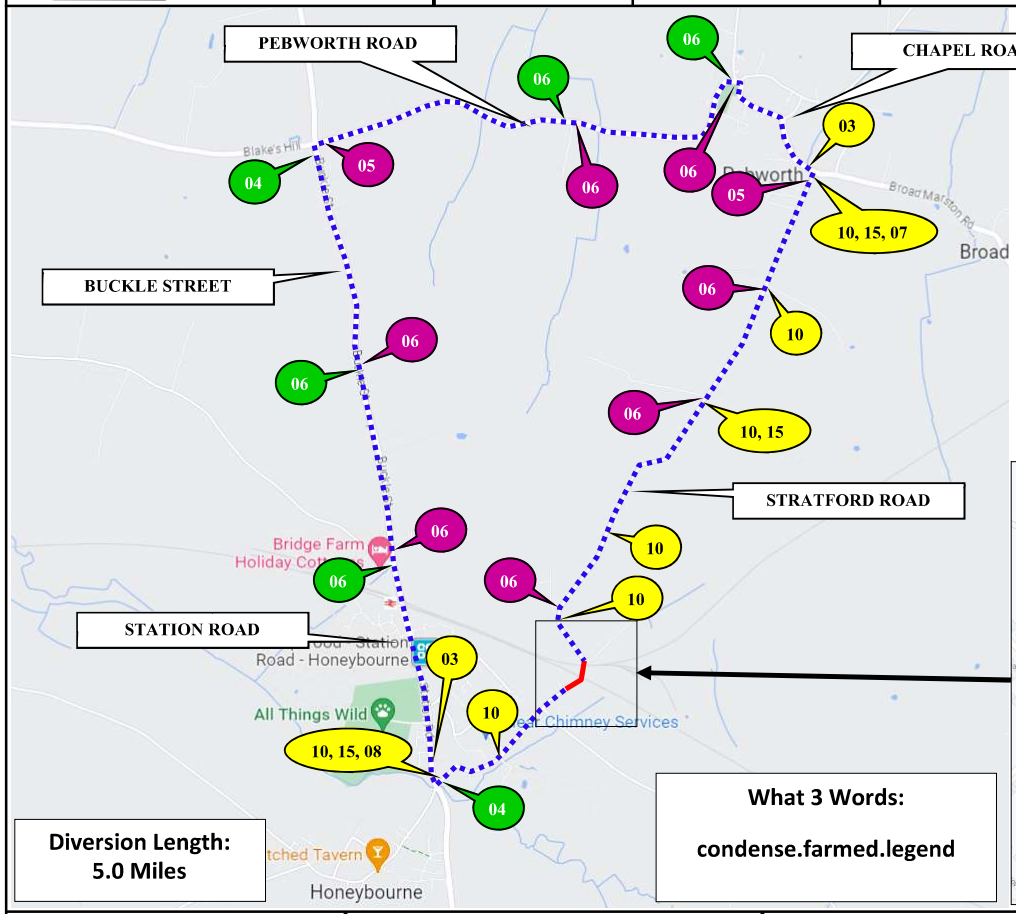

WORKS AREA TO BE AIR LOCKED AND PATROLLED FOR PEDESTRIANS BY ONSITE TMO

16

17

20

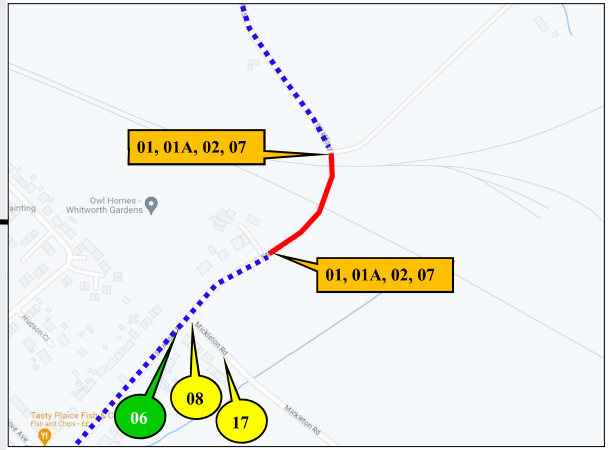

N

Barriers, cones and flashing lamps required each end of road closure

Diversion Length: 5.0 Miles

What 3 Words:

condense.farmed.legend

SUNBELT RENTALS

Sunbelt Rentals UK (Traffic Management)
Kemble Airfield Enterprise Park
Cirencester Road
Kemble
GL7 6BQ
☎ 03700 500 792
🗎 0845 004 7105

Note
1. All equipment shall be approved and shall comply with the Department Of Transport specification MCE0111. This drawing does not show the normal road works signage that will be required as per Chapter 8.
2. All signs to be in accordance with TSRGD 2016 and to minimum class retroflective.
3. Minimum height of lettering to be 60mm and sign boards to be 1000mm (750mm where appropriate).

This drawing is protected by copyright and the information contained therein is confidential.
This drawing may not be copied and the information therein may not be used, or disclosed to a third party, wholly or in part with the written permission of Sunbelt Rentals UK (Traffic Management).

CROWN COPYRIGHT DATA REPRODUCED BY PERMISSION OF THE CONTROLLER OF HMSO

CLIENT DETAILS	REP/DEPOT	DRAWN BY
Openreach	NB/213	NB/213

DATE	SHEET No	VERSION NUMBER
18/02/2024	1 OF 1	001

AMENDED DATE	AMENDED BY	SCALE
Xx/xx/xxxx	Xxxx-xxxx	NOT TO SCALE

This layout is for installation by NRSWA, Lantra 12A,12B,,12D qualified persons.

ADDRESS
Pebworth Road Bridge.
Stratford Road
Honeybourne
Evesham
WR11 7PR

BUS ROUTE AFFECTED

ROAD CLOSURE
DIVERSION
CLOCKWISE DIVERSION
ANTI-CLOCKWISE DIVERSION
ROAD CLOSURE SIGN

ROAD CLOSURE LENGTH (APPROX)	150M
ROAD CLOSURE WIDTH (APPROX)	4.2M

Contract Number 213-S015054